

1219 Mt. Jeff. WB # 1113

TRACT OR SURVEY NO.

FOREST

SURVEY DIAGRAM

Numerous Sections:

Pts C thru M

LEGEND

○ = Corner having information on form 7100-52 in this file.

FILING INSTRUCTIONS

Draft tract diagram in space at left. File 7100-52 card record in numerical sequence behind tract file guide as the data are obtained and recorded. Show by above symbol, on the tract diagram those corners having data in this file.

Index
File No. _____

CORNER RECORD (SEARCH)

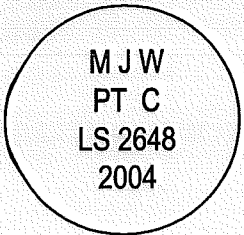
Tract or
Survey No. 1113 Cor. No. C

T. 12 S R. 8 E
Meridian W.M.

R.D. Sisters
N.F. Deschutes

County Jefferson
State Oregon

CORNER DIAGRAM



DESCRIBE CORNER MONUMENT FOUND

Not previously set.

DESCRIBE BEARING TREES OR OTHER OFFICIAL ACCESSORIES FOUND

PHOTO IDENTIFICATION DATA


Photo No. _____
Filed At _____
Object Ident. _____
Ident. By _____
Signature _____

DESCRIBE CORNER LOCATION RELATIVE TO NEAR-BY FEATURES, ALSO HOW TO REACH CORNER

PLANE COORDINATE POSITION DATA

State _____ Zone _____

Estab. By _____
Agency _____

Signature 

Title L.S.

Division _____

Headquarters _____

Date 9-18-04 7100-52

CORNER RECORD (PERPETUATION)

MONUMENT: DESCRIBE NEW MONUMENT SET, OR WORK DONE TO PRESERVE EXISTING MONUMENT

A 2 1/2 in. brass cap on a 2 1/2 in. diam.
by 30 ins. galvanized iron post 18 ins. in the
ground, clear DEEP-1 magnet at base &
0.5 ft. North, with rock mound 3 ft. base and
1 ft. high

ACCESSORIES: DESCRIBE NEW BTS, WITNESS OBJECTS, ETC. ESTABLISHED, OR WORK DONE TO PRESERVE EXISTING EVIDENCE

A 2 in. aluminum cap on a 5/8" by 30" rebar marked RM1
12.6 LS 2648 2004 with arrow bears S 54° W 12.6 ft.

A 2 in. aluminum cap on a 5/8" by 30" rebar marked RM2
12.1 LS 2648 2004 with arrow bears N 28° W 12.1 ft.

Work Done By Wallowa Associates Title PLS State Registration No. or Agency 2648
Certified Cor. Record Prepared? Yes No ROS Filed At: Jefferson County Date: 2004

REMARKS

Idx. #

R. 8 E T. 12 S R. W.M.

Or Surv. No.

Cor. No.

C

Index
File No. _____

CORNER RECORD (SEARCH)

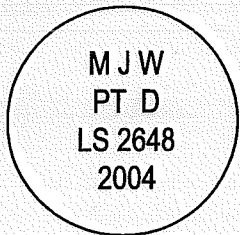
Tract or
Survey No. 1113 Cor. No. D

T 12 S R 8 E
Meridian W.M.

R.D. Sisters
N.F. Deschutes

County Jefferson
State Oregon

CORNER DIAGRAM



DESCRIBE CORNER MONUMENT FOUND

Not previously set.

DESCRIBE BEARING TREES OR OTHER OFFICIAL ACCESSORIES FOUND

PHOTO IDENTIFICATION DATA

Photo No. _____

Filed At _____

Object Ident. _____

Ident. By _____

Signature _____

DESCRIBE CORNER LOCATION RELATIVE TO NEAR-BY FEATURES, ALSO HOW TO REACH CORNER

PLANE COORDINATE POSITION DATA

State _____ Zone _____

Estab. By _____

Agency _____

Signature _____

Title

Division

Headquarters

Date

7100-52

L.S.

9-18-04

CORNER RECORD (PERPETUATION)

MONUMENT: DESCRIBE NEW MONUMENT SET, OR WORK DONE TO PRESERVE EXISTING MONUMENT

A 2 1/2 in. brass cap on a 2 1/2 in. diam.
by 30 ins. galvanized iron post 12 ins. in the
ground, clear DEEP-1 magnet at base &
0.5 ft. North, with rock mound 3 ft. base and
1 1/2 ft. high.

ACCESSORIES: DESCRIBE NEW BTS, WITNESS OBJECTS, ETC. ESTABLISHED, OR WORK DONE TO PRESERVE EXISTING EVIDENCE

A 2 in. aluminum cap on a 5/8" by 30" rebar marked RM1 7.4
LS 2648 2004 with arrow bears S 29° E 7.4 ft.
A 2 in. aluminum cap on a 5/8" by 30" rebar marked RM2 9.1
LS 2648 2004 with arrow bears S 80° W 9.1 ft.

Work Done By Wallowa Associates Title PLS State Registration No. or Agency 2648
Certified Cor. Record Prepared? Yes No ROS Filed At: Jefferson County Date: 2004

REMARKS

Idx. #

R. 8 E T. 12 S R. W.M.

Or Surv. No.

Cor. No.

D

Index
File No. _____

CORNER RECORD (SEARCH)

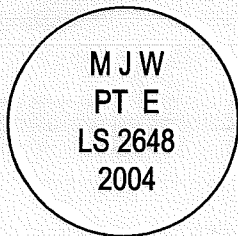
Tract or
Survey No. 113 Cor. No. E

T. 12 S R. 8 E
Meridian W.M.

R.D. Sisters
N.F. Deschutes

County Jefferson
State Oregon

CORNER DIAGRAM



DESCRIBE CORNER MONUMENT FOUND

Not previously set.

DESCRIBE BEARING TREES OR OTHER OFFICIAL ACCESSORIES FOUND

PHOTO IDENTIFICATION DATA

Photo No. _____

Filed At _____

Object Ident. _____

Ident. By _____

Signature _____


DESCRIBE CORNER LOCATION RELATIVE TO NEAR-BY FEATURES, ALSO HOW TO REACH CORNER

PLANE COORDINATE POSITION DATA

State _____ Zone _____

Estab. By _____

Agency _____

Signature 

Title
L.S.

Division

Headquarters

Date

9-18-04

7100-52

CORNER RECORD (PERPETUATION)

MONUMENT: DESCRIBE NEW MONUMENT SET, OR WORK DONE TO PRESERVE EXISTING MONUMENT

A 2 1/2 in. brass cap on a 2 1/2 in. diam.
by 30 ins. galvanized iron post 27 ins. in the
ground, clear DEEP-1 magnet at base &
0.5 ft. North, with rock mound 2 ft. base and
1/2 ft. high.

ACCESSORIES: DESCRIBE NEW BTS, WITNESS OBJECTS, ETC. ESTABLISHED, OR WORK DONE TO PRESERVE EXISTING EVIDENCE

A 2 in. aluminum cap on a 5/8" by 30" rebar marked RM1 18.2
LS 2648 2004 with arrow bears S 49° E 18.2 ft.
A 2 in. aluminum cap on a 5/8" by 30" rebar marked RM2 11.4
LS 2648 2004 with arrow bears S 50° W 11.4 ft.

Work Done By Wallowa Associates Title PLS State Registration No. or Agency 2648
Certified Cor. Record Prepared? Yes No ROS Filed At: Jefferson County Date: 2004

REMARKS

Idx. #

R. 8 E T. 12 S R. W.M.

Or Surv. No.

Cor. No.

E

Index
File No. _____

CORNER RECORD (SEARCH)

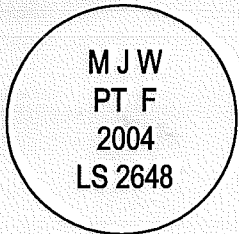
Tract or
Survey No. 1113 Cor. No. F

T 12 S R. 8 E
Meridian W.M.

R.D. Sisters
N.F. Deschutes

County Jefferson
State Oregon

CORNER DIAGRAM



DESCRIBE CORNER MONUMENT FOUND

Not previously set.

DESCRIBE BEARING TREES OR OTHER OFFICIAL ACCESSORIES FOUND

PHOTO IDENTIFICATION DATA

Photo No. _____

Filed At _____

Object Ident. _____

Ident. By _____

Signature _____


DESCRIBE CORNER LOCATION RELATIVE TO NEAR-BY FEATURES, ALSO HOW TO REACH CORNER

PLANE COORDINATE POSITION DATA

State _____ Zone _____

Estab. By _____

Agency _____

Signature 

Title
L.S.

Division

Headquarters

Date

9-18-04

7100-52

CORNER RECORD (PERPETUATION)

MONUMENT: DESCRIBE NEW MONUMENT SET, OR WORK DONE TO PRESERVE EXISTING MONUMENT

A 2 1/2 in. brass cap on a 2 1/2 in. diam.
by 30 ins. galvanized iron post.

ACCESSORIES: DESCRIBE NEW BTS, WITNESS OBJECTS, ETC. ESTABLISHED, OR WORK DONE TO PRESERVE EXISTING EVIDENCE

A 1 1/2 in. aluminum cap on a 5/8" by 30" rebar marked RM1
8.3 LS 2648 2004 with arrow bears N 55° E 8.3 ft.
A 1 1/2 in. aluminum cap on a 5/8" by 30" rebar marked RM2
8.3 LS 2648 2004 bears S 34° W 8.7 ft.

Work Done By Wallowa Associates Title PLS State Registration No. or Agency 2648
Certified Cor. Record Prepared? Yes No ROS Filed At: Jefferson County Date: 2004

REMARKS

Idx. #

R. 8 E T. 12 S R. W.M.

Or Surv. No.

Cor. No.

F

Index
File No. _____

CORNER RECORD (SEARCH)

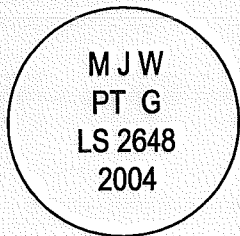
Tract or
Survey No. 1113 Cor. No. G

T 12 S R 8 E
Meridian W.M.

R.D. Sisters
N.F. Deschutes

County Jefferson
State Oregon

CORNER DIAGRAM



DESCRIBE CORNER MONUMENT FOUND

Not previously set.

DESCRIBE BEARING TREES OR OTHER OFFICIAL ACCESSORIES FOUND

DESCRIBE CORNER LOCATION RELATIVE TO NEAR-BY FEATURES, ALSO HOW TO REACH CORNER

PHOTO IDENTIFICATION DATA

Photo No. _____
Filed At _____
Object Ident. _____
Ident. By _____
Signature _____

PLANE COORDINATE POSITION DATA

State _____ Zone _____

Etab. By _____
Agency _____

Signature [Signature]

Title L.S.

Division _____

Headquarters _____

Date 9-18-04

7100-52

CORNER RECORD (PERPETUATION)

MONUMENT: DESCRIBE NEW MONUMENT SET, OR WORK DONE TO PRESERVE EXISTING MONUMENT

A 2 1/2 in. brass cap on a 2 1/2 in. diam.
by 30 ins. galvanized iron post 25 ins. in the
ground, clear DEEP-1 magnet at base &
0.5 ft. North, with rock mound 16 in. base and
8 in. high

ACCESSORIES: DESCRIBE NEW BTS, WITNESS OBJECTS, ETC. ESTABLISHED, OR WORK DONE TO PRESERVE EXISTING EVIDENCE

A 2 in. aluminum cap on a 5/8" by 30" rebar marked RM1 9.8 LS
2648 2004 with arrow bears N 35° E 9.8 ft.

A 2 in. aluminum cap on a 5/8" by 30" rebar marked RM2 11.2
LS 2648 2004 with arrow bears N 55° W 11.2 ft.

Work Done By Wallowa Associates Title PLS State Registration No. or Agency 2648
Certified Cor. Record Prepared? Yes No ROS Filed At: Jefferson County Date: 2004

REMARKS

Idx. #

R. 8 E T. 12 S R. W.M.

Or Surv. No.

Cor. No.

G

Index
File No. _____

CORNER RECORD (SEARCH)

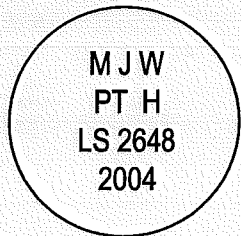
Tract or Survey No. 1113 Cor. No. H

T. 12 S R. 8 E
Meridian W.M.

R.D. Sisters
N.F. Deschutes

County Jefferson
State Oregon

CORNER DIAGRAM



DESCRIBE CORNER MONUMENT FOUND

Not previously set.

DESCRIBE BEARING TREES OR OTHER OFFICIAL ACCESSORIES FOUND

PHOTO IDENTIFICATION DATA

Photo No. _____
Filed At _____
Object Ident. _____
Ident. By _____
Signature _____

DESCRIBE CORNER LOCATION RELATIVE TO NEAR-BY FEATURES, ALSO HOW TO REACH CORNER

PLANE COORDINATE POSITION DATA

State _____ Zone _____

Estab. By _____
Agency _____

Signature [Signature]

Title L.S.

Division _____

Headquarters _____

Date 9-18-04

7100-52

CORNER RECORD (PERPETUATION)

MONUMENT: DESCRIBE NEW MONUMENT SET, OR WORK DONE TO PRESERVE EXISTING MONUMENT

A 2 1/2 in. brass cap on a 2 1/2 in. diam.
by 30 ins. galvanized iron post 25 ins. in the
ground, clear DEEP-1 magnet at base.

ACCESSORIES: DESCRIBE NEW BTS, WITNESS OBJECTS, ETC. ESTABLISHED, OR WORK DONE TO PRESERVE EXISTING EVIDENCE

A 2 in. aluminum cap on a 5/8" by 30" rebar marked RM1 9.4 LS 2648
2004 with arrow bears N 18° E 9.4 ft.

A 2 in. aluminum cap on a 5/8" by 30" rebar marked RM2 9.0 LS 2648
2004 with arrow bears S 77° E 9.0 ft.

Work Done By Wallowa Associates Title PLS State Registration No. or Agency 2648
Certified Cor. Record Prepared? Yes No ROS Filed At: Jefferson County Date: 2004
REMARKS

Idx. #

R. 8 E T. 12 S R. W.M.

Or Surv. No.

Cor. No.



Index
File No. _____

CORNER RECORD (SEARCH)

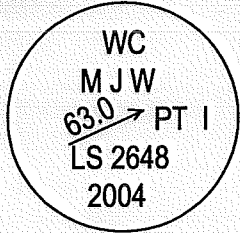
Tract or
Survey No. 1113 Cor. No. I (wc)

T 12 S R 8 E
Meridian W.M.

R.D. Sisters
N.F. Deschutes

County Jefferson
State Oregon

CORNER DIAGRAM



DESCRIBE CORNER MONUMENT FOUND

Not previously set.

PHOTO IDENTIFICATION DATA

Photo No. _____
Filed At _____
Object Ident. _____
Ident. By _____
Signature _____

PLANE COORDINATE POSITION DATA

State _____ Zone _____

Etab. By _____
Agency _____

DESCRIBE BEARING TREES OR OTHER OFFICIAL ACCESSORIES FOUND

DESCRIBE CORNER LOCATION RELATIVE TO NEAR-BY FEATURES, ALSO HOW TO REACH CORNER

Signature [Signature]

Title L. S.

Division _____

Headquarters _____

Date 9-18-04

7100-52

CORNER RECORD (PERPETUATION)

MONUMENT: DESCRIBE NEW MONUMENT SET, OR WORK DONE TO PRESERVE EXISTING MONUMENT

A 2 1/2 in. brass cap on a 2 1/2 in. diam.
by 30 ins. galvanized iron post 9 ins. in the
ground, clear DEEP-1 magnet at base &
0.5 ft. North, with rock mound 2 ft. base and
2 ft. high

ACCESSORIES: DESCRIBE NEW BTS, WITNESS OBJECTS, ETC. ESTABLISHED, OR WORK DONE TO PRESERVE EXISTING EVIDENCE

A lodgepole pine, 13 ins. diam., bears N 44° E 24.7 ft. marked
MJW PT I BT.

A lodgepole pine, 14 ins. diam., bears N 80° W 30.9 ft. marked
MJW PT I BT.

Work Done By Wallowa Associates Title PLS State Registration No. or Agency 2648
Certified Cor. Record Prepared? Yes No ROS Filed At: Jefferson County Date: 2004
REMARKS

Idx. #

R. 8 E T. 12 S R. W.M.

Or Surv. No.

Cor. No.

I (wc)

Index
File No. _____

CORNER RECORD (SEARCH)


Tract or
Survey No. 1113 Cor. No. J

T. 12 S R. 8 E
Meridian W.M.

R.D. Sisters
N.F. Deschutes

County Jefferson
State Oregon

CORNER DIAGRAM



DESCRIBE CORNER MONUMENT FOUND

Not previously set.

DESCRIBE BEARING TREES OR OTHER OFFICIAL ACCESSORIES FOUND

PHOTO IDENTIFICATION DATA

Photo No. _____
Filed At _____
Object Ident. _____
Ident. By _____
Signature _____

DESCRIBE CORNER LOCATION RELATIVE TO NEAR-BY FEATURES, ALSO HOW TO REACH CORNER

PLANE COORDINATE POSITION DATA

State _____ Zone _____

Etab. By _____
Agency _____

Signature [Signature]

Title L.S.

Division _____

Headquarters _____

Date 9-18-04

7100-52

CORNER RECORD (PERPETUATION)

MONUMENT: DESCRIBE NEW MONUMENT SET, OR WORK DONE TO PRESERVE EXISTING MONUMENT

A 2 1/2 in. brass cap on a 2 1/2 in. diam.
by 30 ins. galvanized iron post 29 ins. in the
ground. No magnet set.

ACCESSORIES: DESCRIBE NEW BTS, WITNESS OBJECTS, ETC. ESTABLISHED, OR WORK DONE TO PRESERVE EXISTING EVIDENCE

A 2 in. aluminum cap on a 5/8" by 30" rebar marked RM1 8.2 LS 2648 2004
with arrow bears N 47° E 8.2 ft.

A 2 in. aluminum cap on a 5/8" by 30" rebar marked RM2 9.5 LS 2648 2004
with arrow bears S 46° W 9.5 ft.

Work Done By Wallowa Associates Title PLS State Registration No. or Agency 2648
Certified Cor. Record Prepared? Yes No ROS Filed At: Jefferson County Date: 2004

REMARKS

Idx. #

R. 8 E T. 12 S R. W.M.

Or Surv. No.

Cor. No.

J

Index
File No. _____

CORNER RECORD (SEARCH)

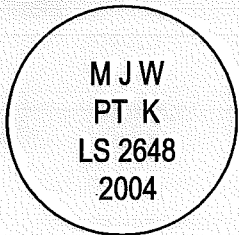
Tract or
Survey No. 1113 Cor. No. K

T 12 S R 8 E
Meridian W.M.

R.D. Sisters
N.F. Deschutes

County Jefferson
State Oregon

CORNER DIAGRAM



DESCRIBE CORNER MONUMENT FOUND

Not previously set.

DESCRIBE BEARING TREES OR OTHER OFFICIAL ACCESSORIES FOUND

PHOTO IDENTIFICATION DATA

Photo No. _____
Filed At _____
Object Ident. _____
Ident. By _____
Signature _____

DESCRIBE CORNER LOCATION RELATIVE TO NEAR-BY FEATURES, ALSO HOW TO REACH CORNER

PLANE COORDINATE POSITION DATA

State _____ Zone _____

Estab. By _____
Agency _____

Signature [Signature]

Title L.S.

Division _____

Headquarters _____

Date 9-18-04

7100-52

CORNER RECORD (PERPETUATION)

MONUMENT: DESCRIBE NEW MONUMENT SET, OR WORK DONE TO PRESERVE EXISTING MONUMENT

A 2 1/2 in. brass cap on a 2 1/2 in. diam.
by 30 ins. galvanized iron post 27 ins. in the
ground, clear DEEP-1 magnet at base &
0.5 ft. North.

ACCESSORIES: DESCRIBE NEW BTS, WITNESS OBJECTS, ETC. ESTABLISHED, OR WORK DONE TO PRESERVE EXISTING EVIDENCE

A 2 in. aluminum cap on a 5/8" by 30" rebar marked RM1 10.8 LS 2648 2004
with arrow bears N 64° E 10.8 ft.

A 2 in. aluminum cap on a 5/8" by 30" rebar marked RM2 10.3 LS 2648 2004
with arrow bears S 30° W 10.3 ft.

Work Done By Wallowa Associates Title PLS State Registration No. or Agency 2648
Certified Cor. Record Prepared? Yes No ROS Filed At: Jefferson County Date: 2004

REMARKS

Idx. #

R. 8 E T. 12 S R. W.M.

Or Surv. No.

Cor. No.

K

Index
File No. _____

CORNER RECORD (SEARCH)

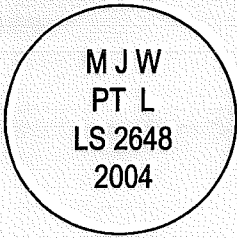
Tract or
Survey No. 1113 Cor. No. L

T 12 S R 8 E
Meridian W.M.

R.D. Sisters
N.F. Deschutes

County Jefferson
State Oregon

CORNER DIAGRAM



DESCRIBE CORNER MONUMENT FOUND

Not previously set.

DESCRIBE BEARING TREES OR OTHER OFFICIAL ACCESSORIES FOUND

PHOTO IDENTIFICATION DATA

Photo No. _____
Filed At _____
Object Ident. _____
Ident. By _____
Signature _____

DESCRIBE CORNER LOCATION RELATIVE TO NEAR-BY FEATURES, ALSO HOW TO REACH CORNER

PLANE COORDINATE POSITION DATA

State _____ Zone _____

Etab. By _____
Agency _____

Signature [Signature]

Title L.S.

Division _____

Headquarters _____

Date 9-18-04

7100-52

CORNER RECORD (PERPETUATION)

MONUMENT: DESCRIBE NEW MONUMENT SET, OR WORK DONE TO PRESERVE EXISTING MONUMENT

A 2 1/2 in. brass cap on a 2 1/2 in. diam.
by 30 ins. galvanized iron post 24 ins. in the
ground, clear DEEP-1 magnet at base, with
rock mound 8 in. base & 6 ins high.

ACCESSORIES: DESCRIBE NEW BTS, WITNESS OBJECTS, ETC. ESTABLISHED, OR WORK DONE TO PRESERVE EXISTING EVIDENCE

A white fir, 18 ins. diam., bears North 29.9 ft marked
MJW PT L BT.
A lodgepole pine, 12 ins. diam., bears S 80° W 36.9 ft. marked
MJW PT LBT.

Work Done By Wallowa Associates Title PLS State Registration No. or Agency 2648
Certified Cor. Record Prepared? Yes No ROS Filed At: Jefferson County Date: 2004

REMARKS

Idx. #

R. 8 E T. 12 S R. W.M.

Or Surv. No.

Cor. No.

L

Index
File No. _____

CORNER RECORD (SEARCH)

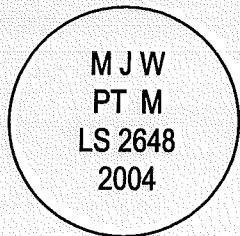
Tract or
Survey No. 1113 Cor. No. M

T 12 S R 8 E
Meridian W.M.

R.D. Sisters
N.F. Deschutes

County Jefferson
State Oregon

CORNER DIAGRAM



DESCRIBE CORNER MONUMENT FOUND

Not previously set.

DESCRIBE BEARING TREES OR OTHER OFFICIAL ACCESSORIES FOUND

PHOTO IDENTIFICATION DATA

Photo No. _____

Filed At _____

Object Ident. _____

Ident. By _____

Signature _____


DESCRIBE CORNER LOCATION TO NEAR-BY FEATURES, ALSO HOW TO REACH CORNER

PLANE COORDINATE POSITION DATA

State _____ Zone _____

Estab. By _____

Agency _____

Signature 

Title L.S.

Division _____

Headquarters _____

Date 9-18-04

7100-52

CORNER RECORD (PERPETUATION)

MONUMENT: DESCRIBE NEW MONUMENT SET, OR WORK DONE TO PRESERVE EXISTING MONUMENT

A 2 1/2 in. brass cap on a 2 1/2 in. diam.
by 30 ins. galvanized iron post 25 ins. in the
ground, clear DEEP-1 magnet at base, with
rock collar.

ACCESSORIES: DESCRIBE NEW BTS, WITNESS OBJECTS, ETC. ESTABLISHED, OR WORK DONE TO PRESERVE EXISTING EVIDENCE

A lodgepole pine, 8 ins. diam., bears S 20° W 31.6 ft marked
MJW PT M BT.
A lodgepole pine, 9 ins. diam., bears S 85° W 30.0 ft. marked
MJW PT M BT.

Work Done By Wallowa Associates Title PLS State Registration No. or Agency 2648
Certified Cor. Record Prepared? Yes No ROS Filed At: Jefferson County Date: 2004
REMARKS

Idx. #

R. 8 E T. 12 S R. W.M.

Or Surv. No.

Cor. No.

M